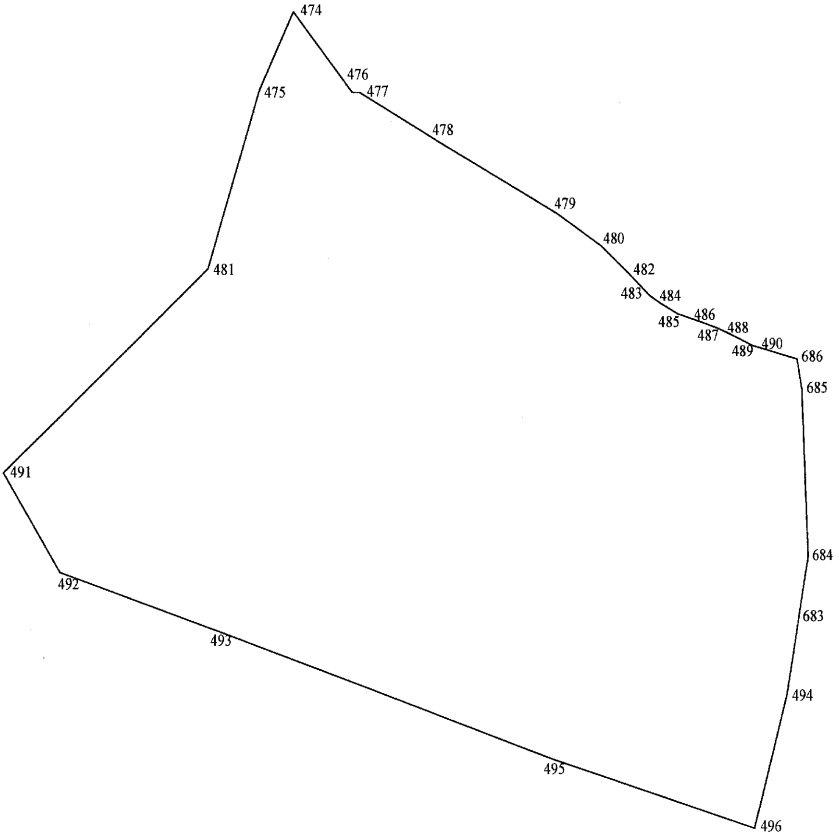


17/4/2013 TARİHLİ VE 2013/4678 SAYILI
KARARNAMENİN EKİ
KROKİLER VE LİSTELER

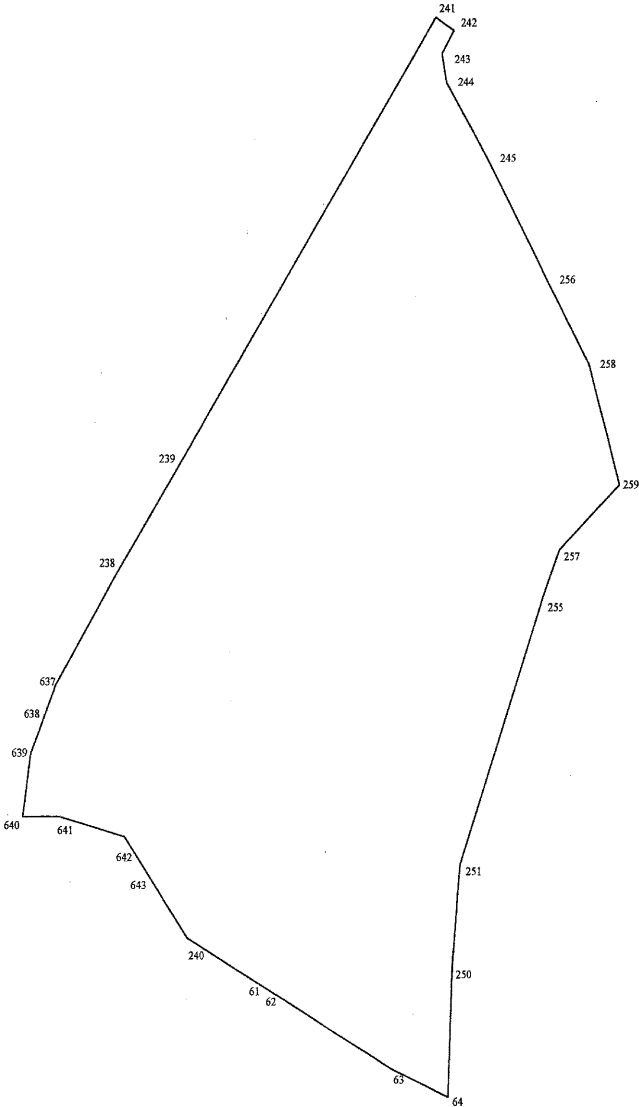


KÜTAHYA İLİ, MERKEZ İLÇESİ
ZİRAAT (OSMANGAZİ) MAHALLESİ RİSKLİ ALAN SINIRI

Alan Büyüklüğü : 27.42 ha

KÜTAHYA İLİ, MERKEZ İLÇESİ
ZİRAAT (OSMANGAZİ) MAHALLESİ RİSKLİ ALAN SINIRI
KOORDİNAT LİSTESİ

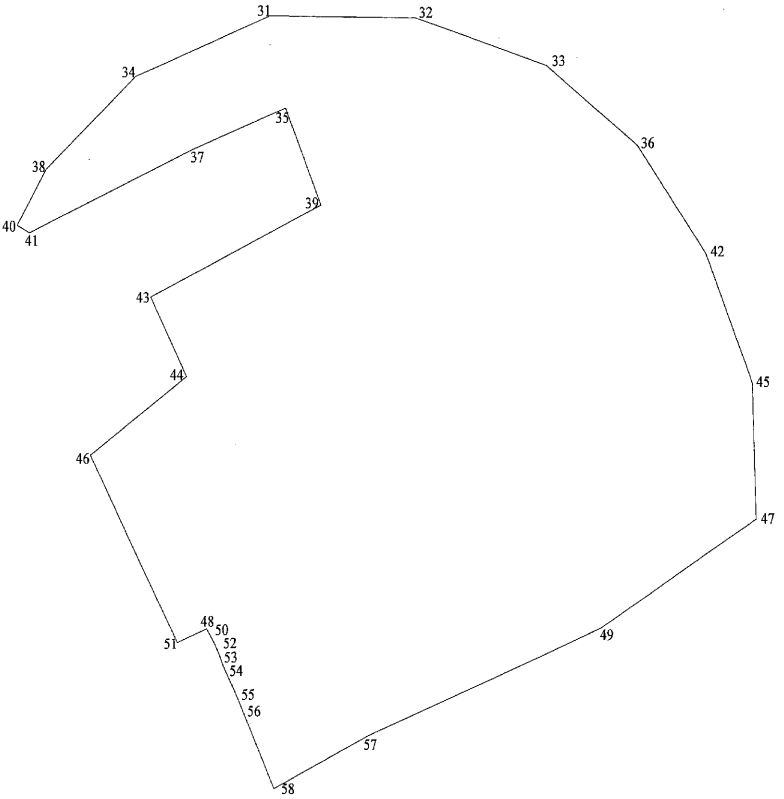
NoktaNo	Y	X
474	496777.94	4367190.80
476	496831.43	4367123.88
478	496906.30	4367085.56
480	497060.38	4366995.70
482	497087.46	4366971.09
484	497114.98	4366947.41
486	497151.98	4366931.78
488	497179.66	4366921.36
490	497199.73	4366912.16
492	496559.55	4366725.74
494	497229.85	4366621.37
496	497199.56	4366510.60
684	497250.47	4366736.09
686	497241.05	4366900.45
475	496746.30	4367125.80
477	496838.39	4367123.77
479	497019.87	4367022.84
481	496698.28	4366977.99
483	497105.51	4366953.76
485	497131.01	4366938.68
487	497167.21	4366926.65
489	497186.13	4366918.51
491	496508.60	4366808.64
493	496708.12	4366676.13
495	497015.82	4366568.55
683	497241.50	4366686.17
685	497245.59	4366875.85



KÜTAHYA İLİ, MERKEZ İLÇESİ
GAYBİEFENDİ MAHALLESİ RİSKLİ ALAN SINIRI
Alan Büyüklüğü : 46.78 ha

KÜTAHYA İLİ, MERKEZ İLÇESİ
GAYBİEFENDİ MAHALLESİ RİSKLİ ALAN SINIRI
KOORDİNAT LİSTESİ

NoktaNo	Y	X
61	498307.28	4366525.92
63	498204.08	4366343.48
238	498766.58	4366700.29
240	498353.94	4366606.83
242	499396.00	4366262.70
244	499336.21	4366272.01
250	498322.21	4366264.98
255	498745.23	4366148.76
257	498799.93	4366127.25
259	498874.43	4366048.73
638	498601.31	4366793.08
640	498492.34	4366819.02
642	498470.29	4366687.31
62	498295.37	4366505.26
64	498171.52	4366270.17
239	498892.70	4366618.44
241	499411.26	4366286.03
243	499369.71	4366277.96
245	499249.37	4366220.04
251	498439.16	4366255.13
256	499105.88	4366141.53
258	499012.30	4366088.34
637	498643.87	4366775.73
639	498564.99	4366808.32
641	498492.99	4366772.00
643	498445.64	4366670.16

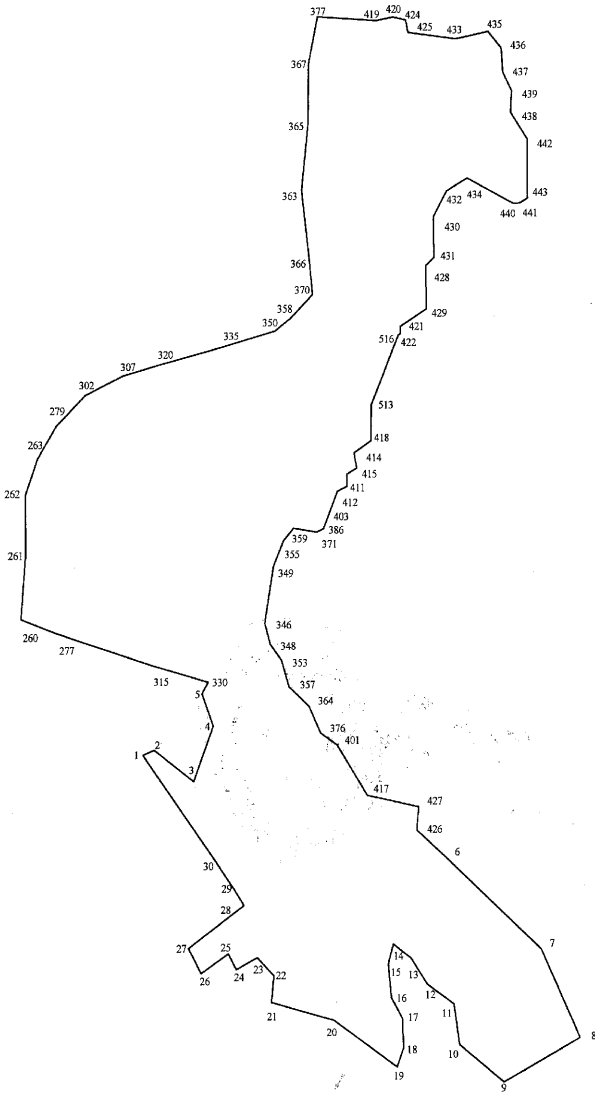


KÜTAHYA İLİ, MERKEZ İLÇESİ
VEFA MAHALLESİ RİSKLİ ALAN SINIRI

Alan Büyüklüğü : 17.04 ha

KÜTAHYA İLİ, MERKEZ İLÇESİ
VEFA MAHALLESİ RİSKLİ ALAN SINIRI
KOORDİNAT LİSTESİ

NoktaNo	Y	X
31	500191.75	4366209.39
33	500398.40	4366175.65
35	500203.11	4366148.49
37	500134.38	4366122.19
39	500229.04	4366084.44
41	500010.24	4366067.09
43	500100.94	4366024.65
45	500552.12	4365964.48
47	500554.36	4365875.33
49	500437.07	4365803.85
51	500119.00	4365796.34
53	500150.07	4365788.69
55	500163.04	4365761.12
57	500262.16	4365733.71
32	500300.50	4366207.83
34	500090.92	4366170.12
36	500466.45	4366122.51
38	500023.21	4366108.82
40	500001.12	4366072.08
42	500518.07	4366050.87
44	500127.29	4365971.84
46	500054.84	4365920.19
48	500141.02	4365805.25
50	500145.93	4365796.97
52	500148.22	4365792.50
54	500153.01	4365781.39
56	500166.49	4365753.61
58	500190.95	4365698.78



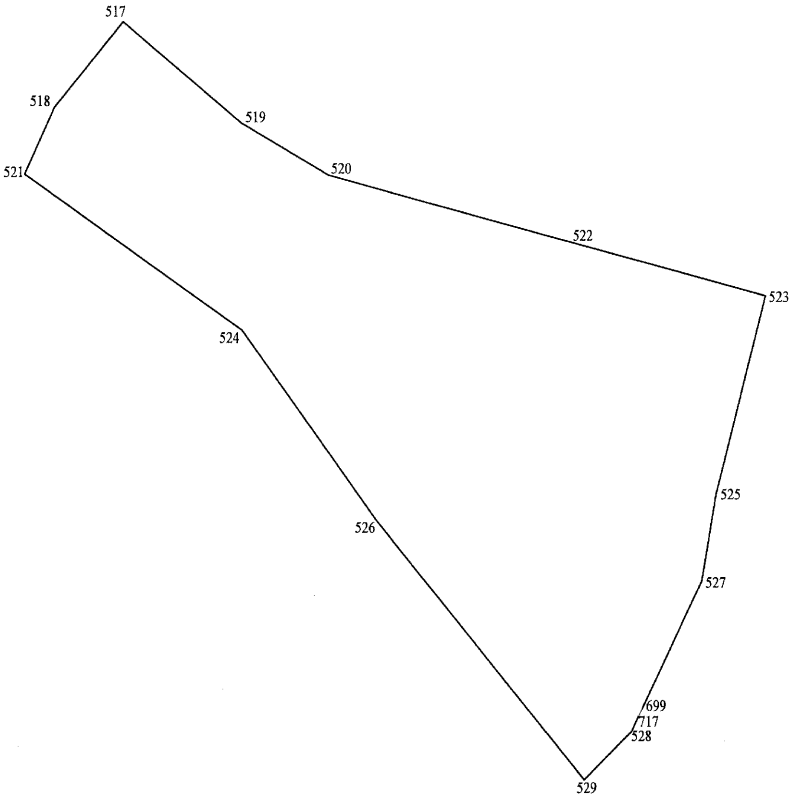
KÜTAHYA İLİ, MERKEZ İLÇESİ
SULTANBAĞI MAHALLESİ RİSKLİ ALAN SINIRI

Alan Büyüklüğü : 30.52 ha

**KÜTAHYA İLİ, MERKEZ İLÇESİ
SULTANBAĞI MAHALLESİ RİSKLİ ALAN SINIRI
KOORDİNAT LİSTESİ**

NoktaNo	Y	X
1	496619.92	4365142.22
2	496625.63	4365128.16
3	496590.44	4365078.49
4	496651.99	4365053.68
5	496687.81	4365067.52
6	496504.35	4364760.67
7	496403.22	4364642.69
8	496304.50	4364593.73
9	496255.55	4364690.04
10	496297.25	4364745.80
11	496342.87	4364752.83
12	496364.93	4364786.12
13	496393.96	4364806.63
14	496409.44	4364828.70
15	496387.38	4364835.28
16	496349.83	4364831.41
17	496326.84	4364817.50
18	496293.88	4364815.96
19	496272.79	4364824.75
20	496325.08	4364903.84
21	496344.64	4364982.06
22	496374.30	4364978.98
23	496394.51	4364999.41
24	496381.33	4365026.22
25	496398.90	4365035.88
26	496376.93	4365070.38
27	496404.83	4365086.19
28	496452.51	4365016.11
29	496469.64	4365027.75
30	496500.84	4365051.04
260	496770.53	4365294.70
261	496841.17	4365288.36
262	496909.03	4365288.17
263	496948.21	4365272.93
277	496755.44	4365251.69
279	496985.21	4365248.79
302	497019.25	4365212.38
307	497041.01	4365164.30
315	496719.61	4365131.34
320	497052.88	4365118.00
330	496700.63	4365059.78
335	497072.87	4365037.66
346	496766.06	4364988.25
348	496742.58	4364981.54
349	496829.78	4364977.10
350	497090.28	4364973.95
353	496724.70	4364967.56
355	496858.30	4364964.25

NoktaNo	Y	X
357	496695.63	4364958.60
358	497104.73	4364954.16
359	496871.72	4364951.96
363	497246.60	4364939.92
364	496673.84	4364933.44
365	497319.41	4364931.61
366	497169.43	4364930.62
367	497386.49	4364930.62
371	496867.25	4364922.89
377	497439.32	4364918.74
401	496630.81	4364898.21
411	496931.55	4364884.90
414	496955.03	4364875.40
417	496574.93	4364860.74
419	497434.77	4364845.34
421	497094.85	4364816.73
424	497435.36	4364807.94
426	496536.38	4364798.68
428	497162.74	4364784.08
430	497216.54	4364774.48
432	497245.18	4364757.56
434	497259.51	4364731.73
436	497404.07	4364688.23
438	497332.36	4364676.75
440	497231.11	4364673.70
442	497302.23	4364655.95
513	497008.34	4364853.44
370	497131.24	4364926.46
376	496644.22	4364918.90
386	496871.17	4364913.95
403	496912.54	4364896.63
412	496918.13	4364884.89
415	496938.26	4364872.04
418	496968.45	4364854.17
420	497438.73	4364824.16
422	497087.07	4364816.48
425	497421.86	4364804.92
427	496562.09	4364795.90
429	497114.93	4364783.23
431	497171.89	4364773.67
433	497414.36	4364745.31
435	497422.53	4364704.77
437	497376.65	4364686.11
439	497355.86	4364675.25
441	497231.72	4364665.57
443	497237.15	4364655.93
516	497085.69	4364818.96

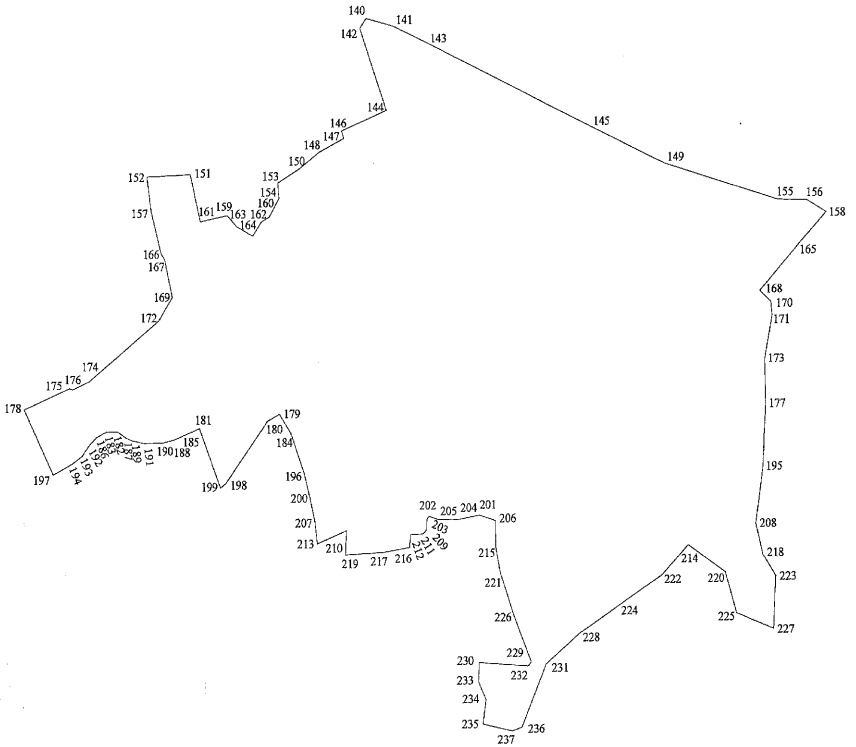


KÜTAHYA İLİ, MERKEZ İLÇESİ
YENİDOĞAN MAHALLESİ RİSKLİ ALAN SINIRI

Alan Büyüklüğü : 17.48 ha

KÜTAHYA İLİ, MERKEZ İLÇESİ
YENİDOĞAN MAHALLESİ RİSKLİ ALAN SINIRI
KOORDİNAT LİSTESİ

NoktaNo	Y	X
517	500784.27	4364171.81
518	500719.84	4364099.80
519	500895.37	4364087.51
520	500976.97	4364044.35
521	500691.75	4364044.25
522	501204.63	4363988.89
523	501387.66	4363944.21
524	500895.36	4363915.26
525	501341.34	4363778.70
526	501021.77	4363756.78
527	501327.90	4363706.05
528	501261.45	4363580.88
529	501216.85	4363540.39
699	501271.36	4363599.55
717	501268.06	4363593.34

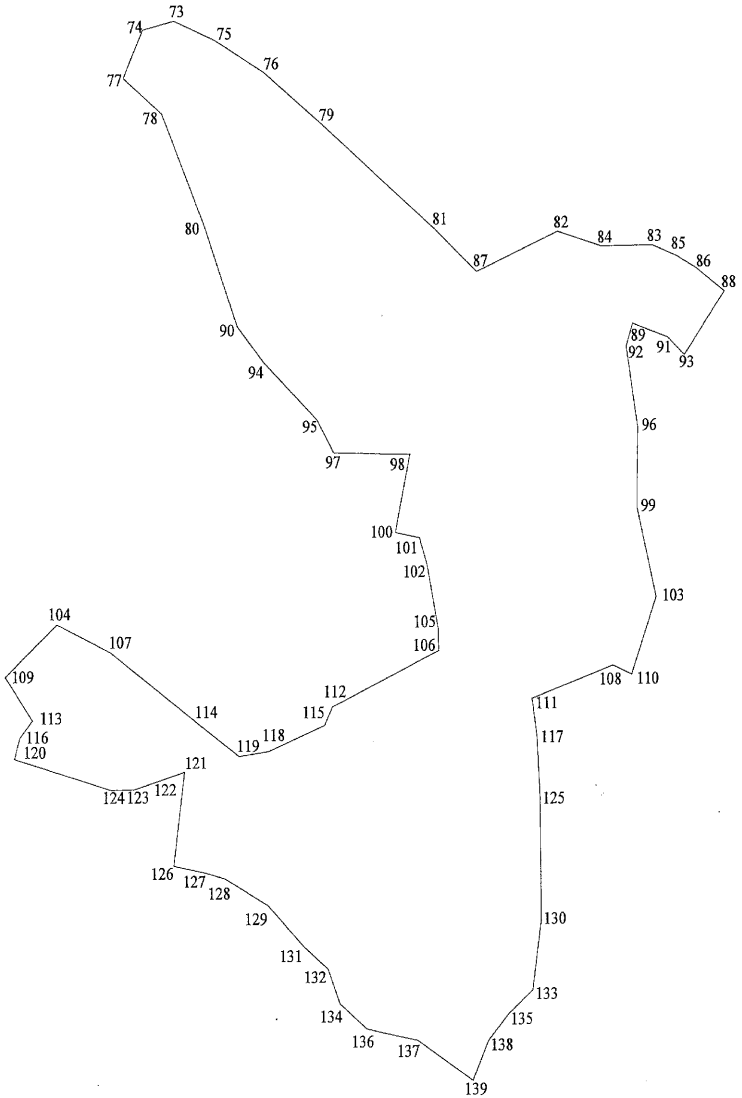


KÜTAHYA İLİ, MERKEZ İLÇESİ
YONCALI MAHALLESİ RİSKLİ ALAN SINIRI

Alan Büyüklüğü : 57.20 ha

**KÜTAHYA İLİ, MERKEZ İLÇESİ
YONCALI MAHALLESİ RİSKLİ ALAN SINIRI
KOORDİNAT LİSTESİ**

NoktaNo	Y	X	NoktaNo	Y	X
140	485950.86	4373616.43	189	485583.06	4373028.05
141	485993.72	4373605.28	190	485632.42	4373024.94
142	485941.31	4373602.53	192	485517.51	4373021.78
143	486052.25	4373579.47	194	485491.90	4372995.97
144	485982.10	4373488.13	196	485852.86	4372981.96
145	486299.56	4373466.05	198	485730.87	4372968.56
146	485912.34	4373459.38	200	485861.57	4372948.45
147	485915.88	4373448.77	202	486047.25	4372922.17
148	485877.37	4373429.69	204	486095.10	4372918.26
149	486416.91	4373413.40	206	486151.29	4372916.17
150	485846.84	4373406.66	208	486558.37	4372911.07
151	485676.62	4373398.82	210	485918.76	4372902.21
152	485608.20	4373395.60	212	486017.95	4372896.62
153	485813.06	4373387.10	214	486452.20	4372881.48
154	485814.54	4373365.43	216	486016.84	4372878.75
155	486592.49	4373363.11	218	486568.55	4372868.71
156	486638.67	4373362.25	220	486510.38	4372843.78
157	485614.79	4373347.26	222	486410.62	4372839.20
158	486668.73	4373345.40	224	486341.01	4372795.50
159	485734.17	4373341.86	226	486178.96	4372785.23
160	485799.81	4373339.76	228	486282.72	4372759.15
161	485691.88	4373333.24	230	486125.23	4372717.68
162	485787.22	4373332.95	232	486202.12	4372712.85
163	485749.11	4373326.09	234	486135.85	4372666.20
164	485773.84	4373313.27	236	486191.83	4372627.28
165	486622.41	4373297.22	191	485602.01	4373024.08
166	485630.24	4373288.25	193	485505.55	4373006.17
167	485636.06	4373279.59	195	486569.63	4372991.49
168	486564.96	4373235.61	197	485460.71	4372979.53
169	485647.57	4373227.86	199	485722.16	4372962.30
170	486582.10	4373220.78	201	486125.82	4372923.85
171	486583.95	4373201.79	203	486044.09	4372919.41
172	485626.44	4373195.13	205	486061.59	4372918.08
173	486572.37	4373141.10	207	485869.16	4372914.72
174	485516.98	4373109.86	209	486043.42	4372903.99
175	485486.83	4373100.37	211	486037.84	4372897.96
176	485490.96	4373098.21	213	485872.96	4372883.89
177	486573.65	4373077.82	215	486151.61	4372879.82
178	485416.14	4373070.44	217	485976.62	4372872.05
179	485814.43	4373064.85	219	485916.53	4372868.25
180	485795.89	4373055.24	221	486159.01	4372842.18
181	485689.22	4373045.42	223	486588.93	4372838.15
182	485560.31	4373040.37	225	486528.32	4372786.10
183	485544.09	4373039.96	227	486585.63	4372764.51
184	485832.08	4373038.71	229	486206.63	4372718.64
185	485662.55	4373034.15	231	486230.23	4372715.53
186	485528.38	4373032.11	233	486123.95	4372691.30
187	485574.26	4373031.48	235	486131.02	4372631.78
188	485649.56	4373029.27	237	486176.71	4372621.81



KÜTAHYA İLİ, MERKEZ İLÇESİ
ILICA MAHALLESİ RİSKLİ ALAN SINIRI

Alan Büyüklüğü : 18.05 ha

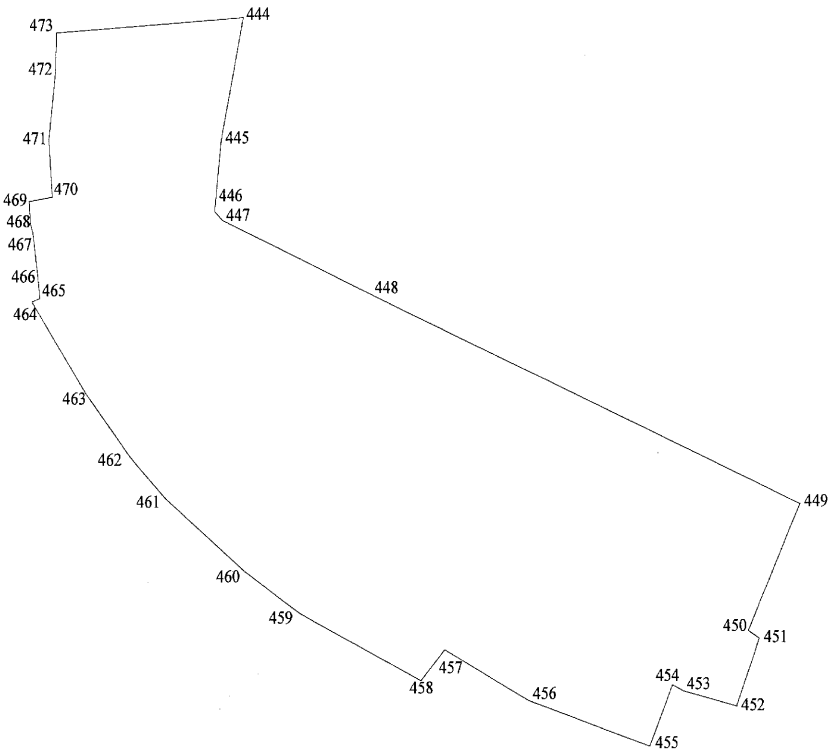
KÜTAHYA İLİ, MERKEZ İLÇESİ
ILICA MAHALLESİ RİSKLİ ALAN SINIRI
KOORDİNAT LİSTESİ

NoktaNo	Y	X
73	504710.81	4384977.95
74	504684.70	4384971.48
75	504744.90	4384963.84
76	504785.99	4384939.69
77	504668.08	4384935.38
78	504700.21	4384908.99
79	504834.69	4384900.96
80	504735.09	4384826.32
81	504929.26	4384822.94
82	505033.47	4384819.73
83	505114.32	4384808.77
84	505070.21	4384808.42
85	505134.64	4384800.95
86	505151.05	4384791.84
87	504965.09	4384790.45
88	505174.81	4384774.50
89	505096.92	4384750.85
90	504762.63	4384750.16
91	505126.74	4384740.42
92	505091.27	4384734.00
93	505140.99	4384727.42
94	504785.07	4384723.31
95	504829.53	4384680.84
96	505100.68	4384674.30
97	504843.33	4384656.60
98	504907.76	4384655.19
99	505099.70	4384614.62
100	504895.12	4384597.26
101	504915.44	4384593.33
102	504921.88	4384572.56
103	505115.58	4384547.99
104	504608.27	4384529.88
105	504930.88	4384525.41
106	504931.28	4384509.41
107	504653.64	4384509.04
108	505078.30	4384497.46
109	504564.09	4384491.04
110	505094.29	4384490.52
111	505009.76	4384473.52
112	504840.83	4384468.05
113	504586.95	4384458.56
114	504725.77	4384457.02

NoktaNo	Y	X
115	504833.88	4384454.23
116	504576.12	4384445.61
117	505013.59	4384444.57
118	504786.28	4384434.85
119	504761.62	4384431.44
120	504571.33	4384430.05
121	504715.32	4384420.28
122	504711.43	4384418.99
123	504672.92	4384407.38
124	504653.03	4384406.98
125	505015.95	4384399.30
126	504705.68	4384350.23
127	504732.49	4384345.00
128	504748.91	4384340.64
129	504785.20	4384320.25
130	505016.27	4384308.27
131	504814.99	4384289.92
132	504835.72	4384272.59
133	505008.87	4384256.21
134	504845.61	4384246.62
135	504988.31	4384238.58
136	504868.07	4384227.99
137	504911.30	4384219.26
138	504971.41	4384218.72
139	504957.95	4384188.90

KÜTAHYA İLİ, MERKEZ İLÇESİ
FUATPAŞA MAHALLESİ RİSKLİ ALAN SINIRI
KOORDİNAT LİSTESİ

NoktaNo	Y	X
59	498240.77	4366567.50
60	498279.33	4366539.96
61	498307.28	4366525.92
62	498295.37	4366505.26
63	498204.08	4366343.48
64	498171.52	4366270.17
65	498093.06	4366104.97
66	497991.21	4365966.54
67	497908.78	4365834.44
68	497684.98	4365923.76
69	497461.46	4366046.46
70	498005.19	4366504.48
71	498175.14	4366553.80
72	498221.96	4366567.49
658	498000.76	4366495.75
659	497996.45	4366487.04
660	497984.88	4366451.24
661	497969.66	4366444.22
662	497958.76	4366411.02
663	497945.69	4366348.97
664	497926.77	4366353.23
665	497920.30	4366335.79
666	497906.04	4366339.06
667	497884.36	4366315.30
668	497868.02	4366258.86
669	497817.82	4366270.15
670	497799.40	4366212.22
671	497789.60	4366208.36
672	497761.38	4366120.73
673	497721.28	4366130.53
674	497689.49	4366057.76
675	497625.93	4366048.85
676	497605.43	4366042.91
677	497472.35	4366077.66

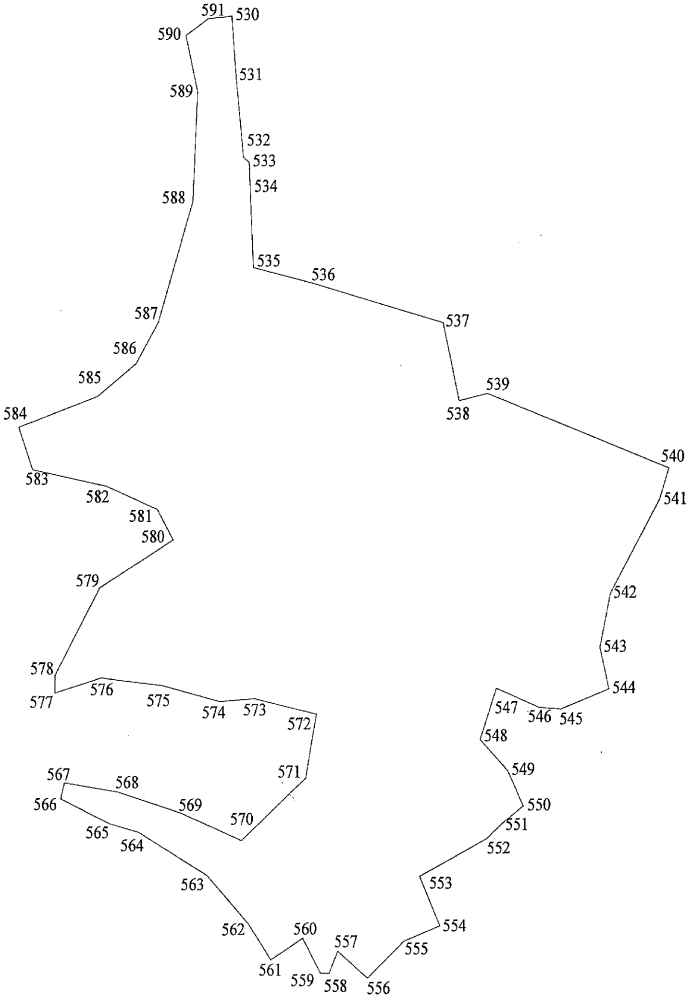


KÜTAHYA İLİ, MERKEZ İLÇESİ
CUMHURİYET MAHALLESİ RİSKLİ ALAN SINIRI

Alan Büyüklüğü : 12.16 ha

KÜTAHYA İLİ, MERKEZ İLÇESİ
CUMHURİYET MAHALLESİ RİSKLİ ALAN SINIRI
KOORDİNAT LİSTESİ

NoktaNo	Y	X
444	500386.14	4365312.95
445	500368.80	4365231.63
446	500363.81	4365185.48
447	500369.44	4365179.77
448	500480.79	4365129.89
449	500797.19	4364991.51
450	500757.95	4364908.32
451	500766.25	4364903.25
452	500749.18	4364858.51
453	500709.98	4364868.65
454	500701.68	4364872.81
455	500684.30	4364832.31
456	500594.30	4364862.93
457	500532.30	4364896.92
458	500514.62	4364876.56
459	500424.78	4364920.93
460	500383.71	4364949.17
461	500326.14	4364996.47
462	500299.37	4365024.71
463	500267.54	4365065.61
464	500227.74	4365126.44
465	500233.62	4365128.71
466	500232.49	4365141.82
467	500228.87	4365171.47
468	500227.13	4365177.82
469	500226.17	4365192.44
470	500243.48	4365195.32
471	500241.25	4365233.08
472	500246.53	4365277.95
473	500247.56	4365303.17

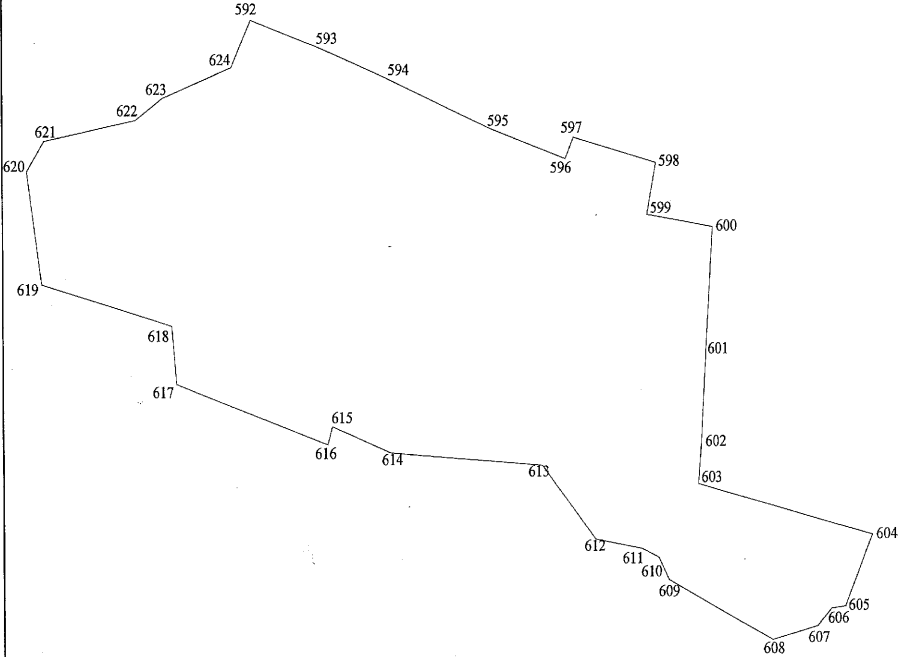


KÜTAHYA İLİ, MERKEZ İLÇESİ
OK MEYDANI MAHALLESİ RİSKLİ ALAN SINIRI

Alan Büyüklüğü : 29.03 ha

KÜTAHYA İLİ, MERKEZ İLÇESİ
OK MEYDANI MAHALLESİ RİSKLİ ALAN SINIRI
KOORDİNAT LİSTESİ

NoktaNo	Y	X	NoktaNo	Y	X
530	495913.79	4366052.32	531	495917.97	4365993.55
532	495926.02	4365912.70	533	495932.29	4365907.33
534	495933.48	4365882.27	535	495936.76	4365803.50
536	496003.59	4365787.99	537	496148.29	4365748.91
538	496165.59	4365671.94	539	496196.92	4365679.10
540	496400.98	4365605.11	541	496390.54	4365574.38
542	496335.34	4365481.59	543	496323.11	4365427.89
544	496333.26	4365387.02	545	496278.36	4365367.03
546	496254.20	4365368.82	547	496206.16	4365387.92
548	496187.67	4365337.50	549	496218.69	4365306.47
550	496236.00	4365271.56	551	496212.73	4365254.86
552	496194.53	4365239.34	553	496119.64	4365201.75
554	496142.02	4365152.53	555	496101.74	4365137.31
556	496061.17	4365100.91	557	496028.05	4365127.47
558	496018.21	4365105.39	559	496008.66	4365105.69
560	495988.97	4365140.29	561	495953.47	4365118.81
562	495928.41	4365154.02	563	495882.17	4365202.95
564	495806.09	4365246.21	565	495773.87	4365254.86
566	495718.68	4365279.32	567	495722.90	4365295.47
568	495782.00	4365286.66	569	495853.25	4365265.29
570	495920.74	4365237.62	571	495992.83	4365299.24
572	496005.41	4365362.53	573	495936.25	4365378.04
574	495897.27	4365375.10	575	495833.14	4365391.45
576	495764.39	4365399.00	577	495712.84	4365383.91
578	495713.26	4365401.51	579	495763.56	4365487.86
580	495846.13	4365535.22	581	495828.53	4365565.40
582	495771.52	4365588.03	583	495688.95	4365603.96
584	495673.86	4365645.88	585	495762.30	4365676.47
586	495805.47	4365708.75	587	495830.62	4365749.82
588	495869.60	4365868.44	589	495875.47	4365977.42
590	495862.90	4366033.59	591	495887.84	4366050.23

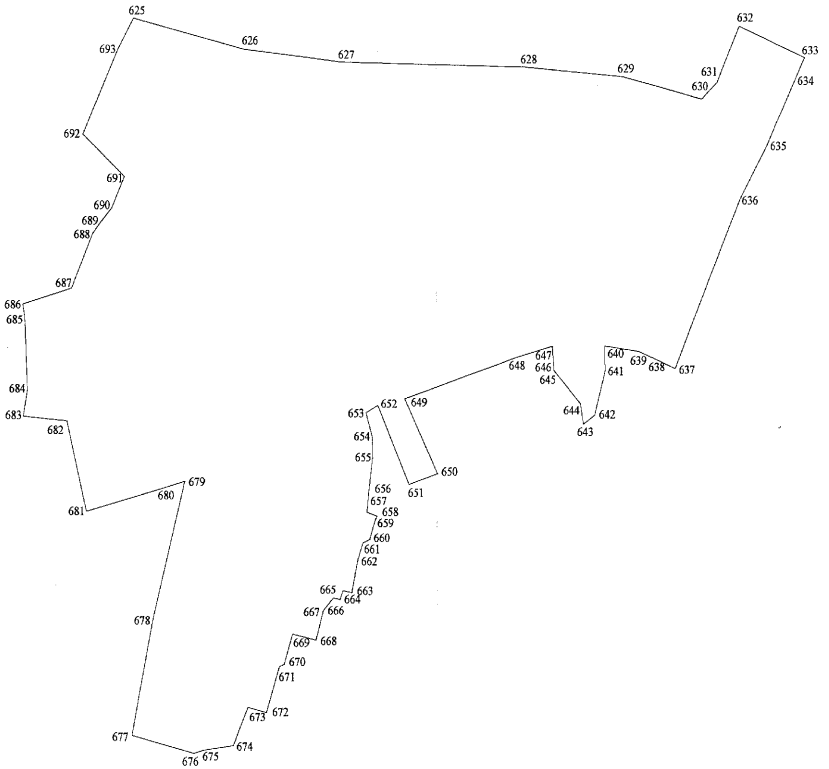


KÜTAHYA İLİ, MERKEZ İLÇESİ
EVLİYA ÇELEBİ MAHALLESİ RİSKLİ ALAN SINIRI

Alan Büyüklüğü : 31.38 ha

KÜTAHYA İLİ, MERKEZ İLÇESİ
EVLIYA ÇELEBİ MAHALLESİ RİSKLİ ALAN SINIRI
KOORDİNAT LİSTESİ

NoktaNo	Y	X
592	494798.22	4366600.62
594	494966.67	4366536.33
596	495184.75	4366449.67
598	495297.05	4366444.79
600	495367.03	4366374.81
602	495352.38	4366140.04
604	495563.55	4366039.95
606	495512.69	4365959.39
608	495440.26	4365925.21
610	495299.49	4366015.13
612	495220.55	4366035.48
614	494968.30	4366129.87
616	494891.40	4366139.23
618	494699.35	4366268.21
620	494521.15	4366436.25
622	494655.01	4366491.58
624	494774.22	4366549.36
593	494880.82	4366570.92
595	495092.39	4366482.63
597	495194.92	4366472.86
599	495285.66	4366388.23
601	495358.48	4366240.54
603	495348.72	4366095.69
605	495529.78	4365961.43
607	495495.60	4365940.27
609	495312.10	4365990.72
611	495278.74	4366024.90
613	495155.05	4366116.44
615	494896.69	4366158.76
617	494705.05	4366205.14
619	494539.05	4366312.96
621	494542.71	4366469.20
623	494688.37	4366515.59

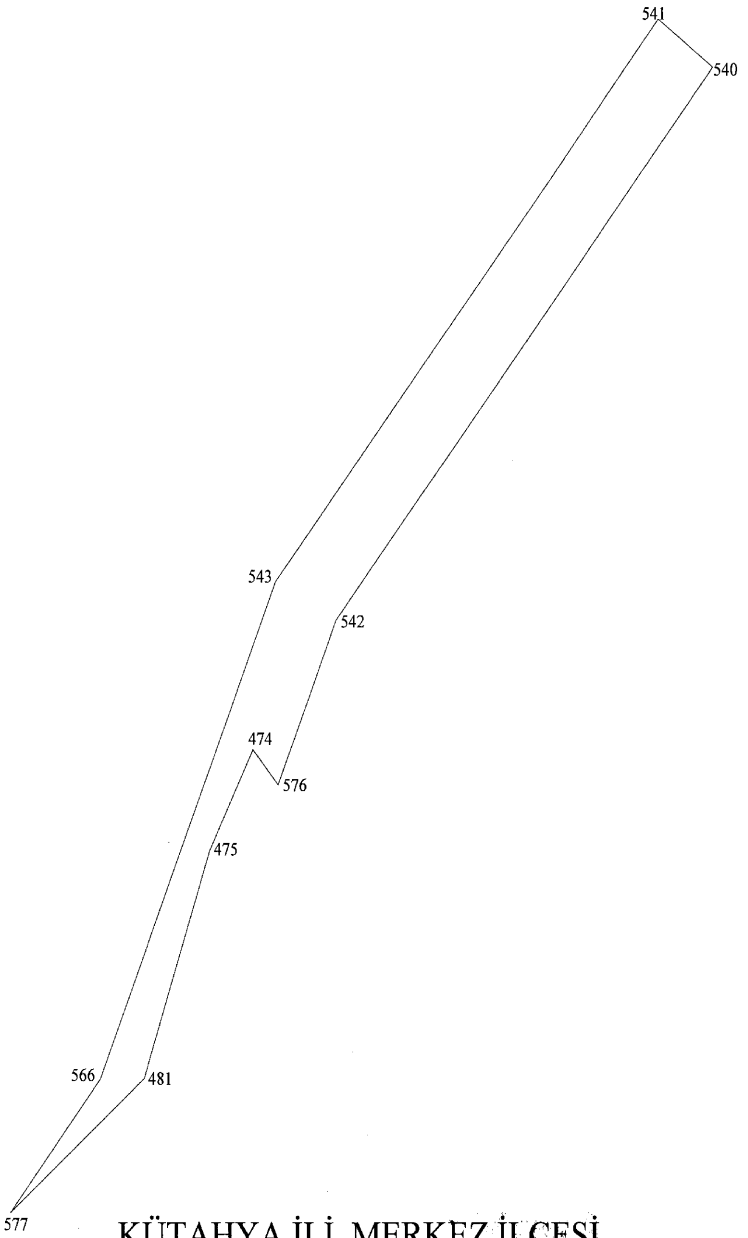


**KÜTAHYA İLİ, MERKEZ İLÇESİ
FUATPAŞA ve LALA HÜSEYİN PAŞA MAHALLELERİ
(KÜÇÜK SANAYİ SİTESİ) RİSKLİ ALAN SINIRI**

Alan Büyüklüğü : 117.99 ha

KÜTAHYA İLİ, MERKEZ İLÇESİ
FUATPAŞA ve LALA HÜSEYİN PAŞA MAHALLELERİ
(KÜÇÜK SANAYİ SİTESİ)
RİSKLİ ALAN SINIRI KOORDİNAT LİSTESİ

NoktaNo	Y	X	NoktaNo	Y	X
625	497481.89	4367446.15	665	497920.30	4366335.79
628	498322.02	4367351.62	668	497868.02	4366258.86
631	498736.20	4367320.33	671	497789.60	4366208.36
634	498903.54	4367323.60	674	497689.49	4366057.76
637	498643.87	4366775.73	677	497472.35	4366077.66
640	498492.34	4366819.02	680	497554.34	4366553.70
643	498445.64	4366670.16	683	497241.50	4366686.17
646	498382.08	4366789.18	686	497241.05	4366900.45
649	498060.86	4366719.22	689	497408.31	4367055.67
652	498002.92	4366706.65	692	497371.93	4367224.30
655	497991.53	4366606.41	627	497925.59	4367361.27
658	498000.76	4366495.75	630	498703.02	4367288.92
661	497969.66	4366444.22	633	498925.23	4367367.79
664	497926.77	4366353.23	636	498784.48	4367096.53
667	497884.36	4366315.30	639	498564.99	4366808.32
670	497799.40	4366212.22	642	498470.29	4366687.31
673	497721.28	4366130.53	645	498382.73	4366772.97
676	497605.43	4366042.91	648	498301.23	4366797.81
679	497587.42	4366562.83	651	498069.71	4366556.36
682	497335.30	4366677.48	654	497991.53	4366644.73
685	497245.59	4366875.85	657	497979.08	4366502.96
688	497391.77	4367034.56	660	497984.88	4366451.24
691	497460.67	4367143.28	663	497945.69	4366348.97
626	497718.21	4367386.35	666	497906.04	4366339.06
629	498531.33	4367332.33	669	497817.82	4366270.15
632	498784.07	4367427.93	672	497761.38	4366120.73
635	498843.81	4367200.86	675	497625.93	4366048.85
638	498601.31	4366793.08	678	497518.45	4366298.17
641	498492.99	4366772.00	681	497376.37	4366505.21
644	498439.48	4366709.08	684	497250.47	4366736.09
647	498379.48	4366819.02	687	497346.71	4366931.32
650	498131.09	4366577.12	690	497432.84	4367083.62
653	497977.64	4366692.14	693	497447.17	4367385.38
656	497982.43	4366538.40			
659	497996.45	4366487.04			
662	497958.76	4366411.02			

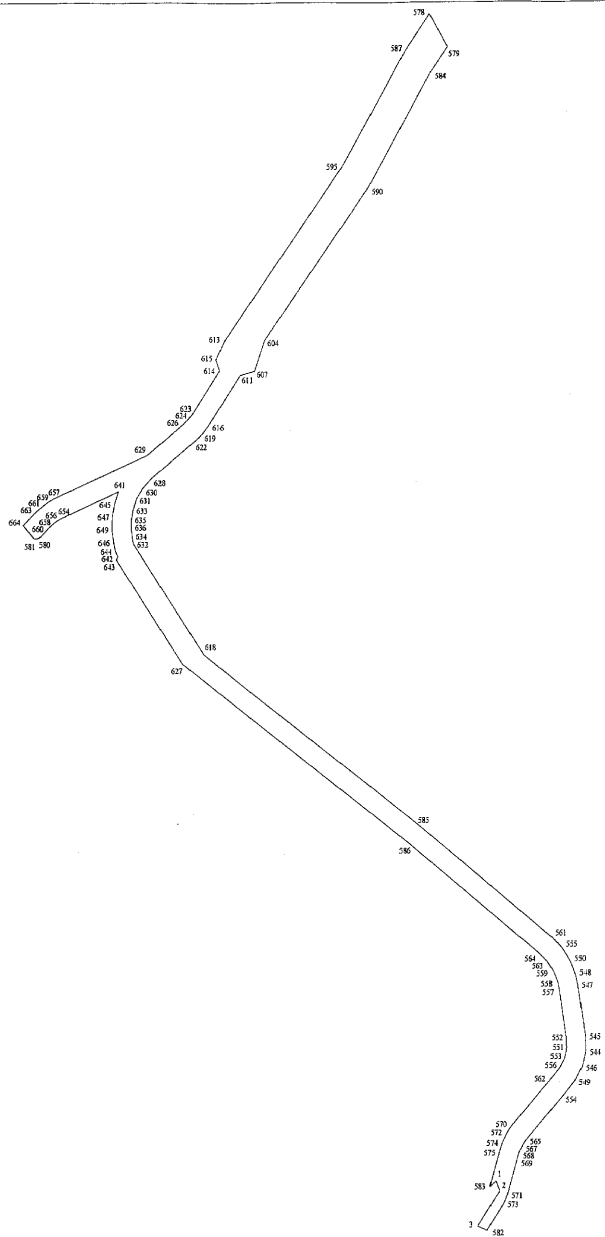


KÜTAHYA İLİ, MERKEZ İLÇESİ
BÖLCEK MAHALLESİ
1 NOLU DERE GÜZERGAHI RİSKLİ ALAN SINIRI

Alan Büyüklüğü : 3.51 ha

KÜTAHYA İLİ, MERKEZ İLÇESİ
BÖLCEK MAHALLESİ
1 NOLU DERE GÜZERGAHI RİSKLİ ALAN SINIRI
KOORDİNAT LİSTESİ

NoktaNo	Y	X
474	496777.94	4367190.80
475	496746.30	4367125.80
481	496698.28	4366977.99
540	497113.77	4367632.10
541	497074.16	4367662.61
542	496838.57	4367274.85
543	496794.71	4367299.84
566	496666.28	4366977.59
576	496796.05	4367168.14
577	496600.81	4366890.97



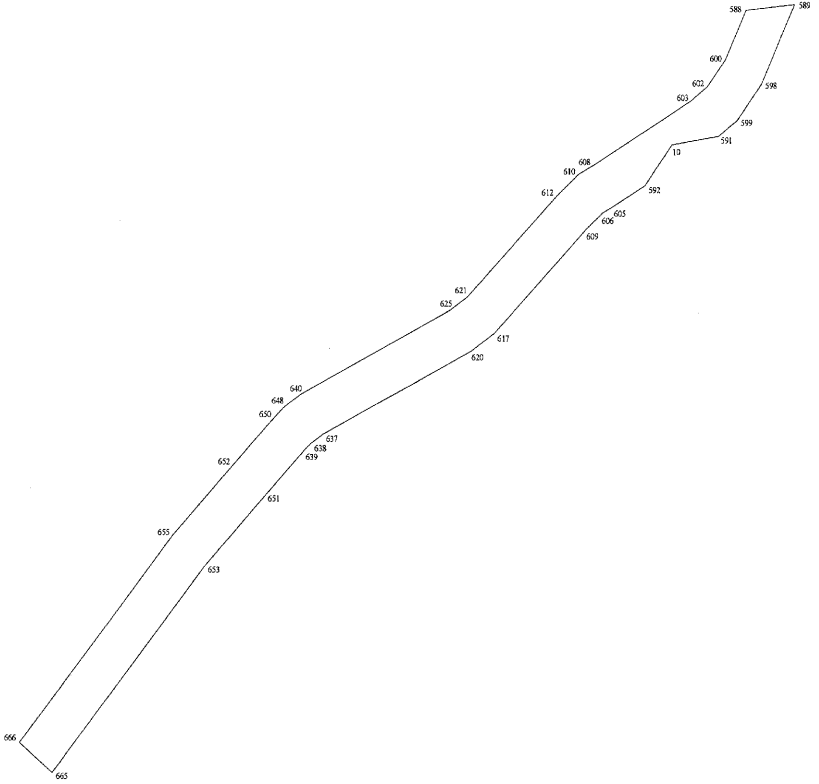
**KÜTAHYA İLİ, MERKEZ İLÇESİ
BÖLCEK VE EVLİYA ÇELEBİ MAHALLELERİ
2 NOLU DERE GÜZERGAHI RİSKLİ ALAN SINIRI**

Alan Büyüklüğü : 8.42 ha

KÜTAHYA İLİ, MERKEZ İLÇESİ
BÖLCEK VE EVLİYA ÇELEBİ MAHALLELERİ
2 NOLU DERE GÜZERGAHI RİSKLİ ALAN SINIRI
KOORDİNAT LİSTESİ

NoktaNo	Y	X
590	496423.56	4366544.20
595	496382.29	4366572.52
604	496260.97	4366329.39
607	496244.76	4366286.71
611	496222.48	4366280.95
613	496197.07	4366327.81
614	496190.26	4366287.48
615	496184.27	4366302.55
616	496172.12	4366210.58
618	496163.79	4365887.02
619	496162.03	4366198.47
622	496150.28	4366187.96
623	496148.37	4366228.94
624	496140.39	4366219.36
626	496131.10	4366211.06
627	496129.73	4365874.56
628	496082.61	4366135.85
629	496075.55	4366168.28
630	496067.94	4366121.33
631	496058.32	4366106.59
632	496053.40	4366043.11
633	496052.68	4366091.30
634	496051.63	4366049.66
635	496050.06	4366077.67
636	496049.68	4366064.87
641	496030.15	4366116.91
642	496028.58	4366025.63
643	496026.29	4366020.83
644	496025.14	4366032.69
645	496023.69	4366099.38
646	496022.13	4366043.81
647	496020.14	4366080.97
649	496019.62	4366063.39
654	495940.70	4366079.71
656	495933.94	4366076.16
657	495927.94	4366106.90
658	495927.82	4366072.20
659	495918.78	4366102.08
660	495917.94	4366064.08
661	495910.10	4366096.46
663	495898.11	4366086.62
664	495880.24	4366069.79

NoktaNo	Y	X
1	496619.92	4365142.22
2	496625.63	4365128.16
3	496590.44	4365078.49
544	496761.30	4365325.99
545	496760.80	4365345.97
546	496756.06	4365304.63
547	496749.19	4365418.69
548	496745.87	4365433.03
549	496745.78	4365286.09
550	496737.15	4365453.60
551	496731.21	4365329.24
552	496730.86	4365343.21
553	496727.88	4365315.68
554	496725.82	4365263.35
555	496724.07	4365472.35
556	496721.10	4365303.46
557	496719.73	4365412.93
558	496717.23	4365423.72
559	496710.75	4365439.00
561	496708.54	4365486.91
562	496703.58	4365283.48
563	496701.26	4365452.61
564	496689.16	4365463.96
565	496666.87	4365200.19
567	496662.58	4365194.16
568	496657.04	4365183.95
569	496653.92	4365174.93
570	496643.59	4365219.21
571	496638.05	4365123.70
572	496637.08	4365210.07
573	496633.07	4365112.07
574	496629.49	4365196.09
575	496625.41	4365184.27
578	496522.05	4366786.75
579	496550.16	4366741.02
580	495904.67	4366051.58
581	495897.90	4366051.04
582	496605.55	4365072.40
583	496610.04	4365134.65
584	496524.86	4366707.54
585	496501.93	4365643.81
586	496484.10	4365619.69
587	496483.58	4366735.85




KÜTAHYA İLİ, MERKEZ İLÇESİ
AYDOĞDU MAHALLESİ
3 NOLU DERE GÜZERGAHI RİSKLİ ALAN SINIRI

Alan Büyüklüğü : 2.13 ha

KÜTAHYA İLİ, MERKEZ İLÇESİ
AYDOĞDU MAHALLESİ
3 NOLU DERE GÜZERGAHI RİSKLİ ALAN SINIRI
KOORDİNAT LİSTESİ

NoktaNo	Y	X
10	496297.25	4364745.80
588	496350.84	4364831.51
589	496385.72	4364835.10
591	496330.55	4364750.94
592	496277.59	4364719.52
598	496361.74	4364784.34
599	496344.08	4364761.31
600	496335.98	4364800.05
602	496322.68	4364782.70
603	496310.61	4364773.45
605	496254.38	4364706.01
606	496247.16	4364702.24
608	496239.88	4364732.28
609	496235.73	4364692.20
610	496230.07	4364727.16
612	496215.20	4364714.10
617	496169.76	4364626.24
620	496152.96	4364614.76
621	496150.53	4364649.43
625	496137.71	4364640.68
637	496046.90	4364561.64
638	496038.56	4364555.97
639	496034.01	4364551.88
640	496031.69	4364587.57
648	496020.01	4364579.64
650	496013.21	4364573.53
651	496005.27	4364522.39
652	495983.76	4364543.31
653	495962.05	4364477.87
655	495939.69	4364497.90
665	495852.77	4364345.59
666	495829.64	4364364.70



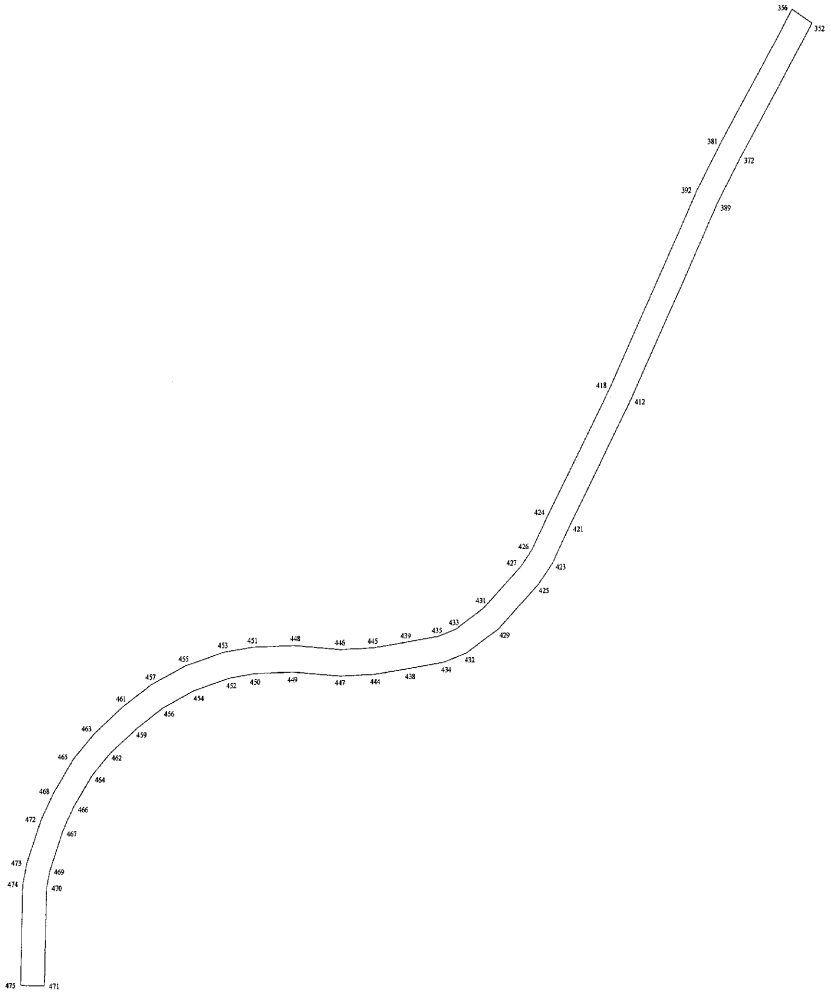
KÜTAHYA İLİ, MERKEZ İLÇESİ
GAYBİEFENDİ VE LALA HÜSEYİN PAŞA MAHALLELERİ
4 NOLU DERE GÜZERGAHI RİSKLİ ALAN SINIRI

Alan Büyüklüğü : 2.54 ha

KÜTAHYA İLİ, MERKEZ İLÇESİ
GAYBİFENDİ VE LALA HÜSEYİN PAŞA MAHALLELERİ
4 NOLU DERE GÜZERGAHI RİSKLİ ALAN SINIRI
KOORDİNAT LİSTESİ

NoktaNo	Y	X
480	499516.52	4367795.92
481	499507.51	4367767.31
482	499492.93	4367803.35
483	499484.98	4367774.40
484	499452.92	4367812.79
485	499447.84	4367783.16
486	499433.31	4367784.74
487	499433.11	4367814.94
488	499424.42	4367783.65
489	499417.31	4367813.01
490	499416.06	4367780.56
491	499408.64	4367775.63
492	499402.55	4367769.12
493	499402.38	4367807.49
494	499398.12	4367761.38
495	499395.43	4367752.27
496	499394.82	4367745.75
497	499394.49	4367725.19
498	499389.12	4367798.68
499	499383.39	4367654.16
500	499378.25	4367787.05
501	499370.34	4367773.24
502	499368.47	4367615.74
503	499365.83	4367757.97
504	499364.84	4367747.40
505	499364.52	4367727.76
506	499358.71	4367595.70
507	499354.25	4367662.00

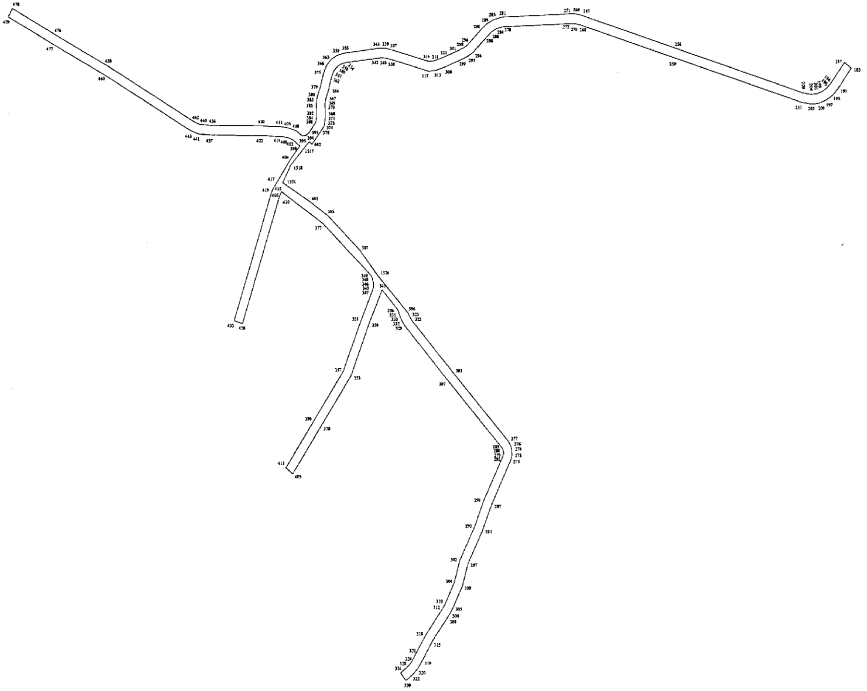
NoktaNo	Y	X
508	499340.96	4367627.76
509	499337.83	4367577.87
510	499334.48	4367614.45
511	499320.30	4367602.36
512	499262.81	4367533.31
513	499249.98	4367560.58
514	499220.75	4367518.25
515	499212.82	4367547.28
516	499191.48	4367512.64
517	499184.35	4367541.82
518	499122.20	4367491.98
519	499111.80	4367520.19
520	499059.52	4367464.25
521	499049.08	4367492.44
522	498976.82	4367439.28
523	498966.52	4367467.51
524	498935.72	4367421.61
525	498922.04	4367448.38
526	498902.46	4367401.73
527	498889.76	4367429.09
528	498887.49	4367396.60
529	498878.13	4367391.92
530	498875.86	4367424.33
532	498862.96	4367417.87
534	498853.51	4367411.48
593	498874.44	4367389.42
594	498845.16	4367401.90



KÜTAHYA İLİ, MERKEZ İLÇESİ
YILDIRIM BEYAZIT MAHALLESİ
5 NOLU DERE GÜZERGAHI RİSKLİ ALAN SINIRI
Alan Büyüklüğü : 4.87 ha

**KÜTAHYA İLİ, MERKEZ İLÇESİ
YILDIRIM BEYAZIT MAHALLESİ
5 NOLU DERE GÜZERGAHI RİSKLİ ALAN SINIRI
KOORDİNAT LİSTESİ**

NoktaNo	Y	X
352	500930.45	4366956.31
356	500904.82	4366971.91
372	500838.91	4366805.97
381	500813.12	4366821.29
389	500807.89	4366752.39
392	500781.48	4366766.63
412	500697.41	4366531.88
418	500670.90	4366545.94
421	500617.98	4366389.07
423	500596.13	4366347.29
424	500591.39	4366402.97
425	500578.35	4366323.41
426	500570.65	4366363.30
427	500555.69	4366343.20
429	500526.66	4366272.73
431	500507.72	4366296.18
432	500485.51	4366245.55
433	500472.07	4366272.63
434	500457.02	4366235.56
435	500449.56	4366264.74
438	500413.37	4366228.38
439	500408.76	4366258.03
444	500369.00	4366221.88
445	500366.05	4366251.76
446	500324.63	4366249.63
447	500324.20	4366219.56
448	500265.81	4366254.37
449	500265.08	4366224.33
450	500215.50	4366222.74
451	500212.70	4366252.67
452	500183.13	4366217.69
453	500176.31	4366246.98
454	500138.18	4366203.67
455	500127.04	4366231.62
456	500098.43	4366184.15
457	500083.27	4366210.13
459	500065.48	4366161.61
461	500047.46	4366185.63
462	500030.93	4366133.28
463	500010.36	4366155.20
464	500007.23	4366107.84
465	499983.62	4366126.51
466	499983.53	4366072.28
467	499969.07	4366044.53
468	499957.67	4366087.58
469	499952.59	4365999.29
470	499948.33	4365980.18
471	499945.06	4365869.15
472	499941.56	4366056.65
473	499923.74	4366007.73
474	499918.42	4365983.92
475	499915.08	4365870.03



KÜTAHYA İLİ, MERKEZ İLÇESİ
YILDIRIM BEYAZIT VE 30 AĞUSTOS MAHALLELERİ
6 NOLU DERE GÜZERGAHI RİSKLİ ALAN SINIRI

Alan Büyüklüğü : 19.21 ha

KÜTAHYA İLİ, MERKEZ İLÇESİ


YILDIRIM BEYAZIT VE 30 AĞUSTOS MAHALLELERİ

6 NOLU DERE GÜZERGAHI RİSKLİ ALAN SINIRI

KOORDİNAT LİSTESİ

NoktaNo	Y	X
183	502688.62	4364398.97
187	502664.46	4364416.76
190	502640.42	4364333.49
193	502621.84	4364313.65
194	502617.31	4364352.70
196	502602.37	4364336.75
197	502599.13	4364298.70
198	502585.60	4364325.71
200	502573.56	4364289.47
201	502566.72	4364318.89
204	502547.22	4364316.73
205	502546.54	4364286.47
209	502519.84	4364321.01
211	502513.01	4364291.72
256	502075.16	4364459.81
259	502066.20	4364431.18
267	501739.30	4364565.01
268	501731.70	4364535.96
269	501720.68	4364568.94
270	501716.73	4364539.11
271	501706.45	4364569.72
272	501706.20	4364539.69
273	501492.98	4363195.83
274	501491.79	4363212.89
275	501488.51	4363180.37
276	501488.05	4363225.03
277	501481.04	4363236.34
278	501464.90	4364300.33
279	501462.68	4363199.05
280	501462.10	4363207.35
281	501460.56	4364560.18
282	501460.41	4363191.18
283	501459.68	4363215.21
284	501442.41	4364524.57
285	501430.80	4364525.57
286	501425.45	4364514.50
287	501420.62	4363040.92
288	501414.20	4364504.58
289	501407.71	4364538.86
290	501393.69	4364526.49
291	501393.16	4363053.04
292	501388.67	4362960.57
293	501361.25	4362972.73
294	501359.38	4364450.07
295	501344.15	4364440.10
296	501340.39	4364473.49
297	501336.90	4362856.09
298	501329.54	4364466.39
299	501322.79	4364430.18
300	501318.16	4362788.72
301	501310.73	4364457.66
302	501308.76	4362866.86
303	501289.98	4363450.07
304	501289.96	4362799.28
305	501285.19	4362719.63
306	501274.57	4362701.04
307	501267.62	4363430.08
308	501265.39	4364406.40
309	501264.67	4362687.40
310	501258.59	4362733.55


NoktaNo	Y	X	NoktaNo	Y	X
311	501255.08	4364434.60	312	501249.00	4362716.77
313	501227.78	4364394.41	314	501221.67	4364423.95
315	501211.53	4362614.89	316	501205.55	4364422.35
317	501202.96	4364391.94	318	501186.48	4362631.46
319	501177.15	4362557.14	320	501158.58	4362527.76
321	501151.58	4362572.83	322	501142.02	4362511.33
323	501141.88	4363615.81	324	501135.04	4362546.67
325	501133.71	4363628.07	328	501122.17	4362533.90
329	501118.09	4363597.41	330	501117.42	4362492.19
332	501107.32	4363613.58	333	501099.82	4363630.52
334	501098.99	4362515.87	335	501095.37	4363643.30
336	501089.45	4363652.32	337	501069.79	4364459.76
338	501062.92	4364430.53	339	501050.45	4364463.52
340	501047.77	4364433.48	341	501038.26	4363710.70
342	501034.45	4364433.29	343	501032.43	4364463.27
345	501007.57	4363719.38	346	501007.19	4363732.92
347	501005.25	4363710.10	348	501004.41	4363745.52
349	500999.79	4363754.59	350	500992.53	4363606.20
351	500964.82	4363617.72	353	500928.69	4363444.14
354	500914.24	4364418.73	355	500908.57	4364448.27
357	500901.96	4363458.12	358	500895.52	4364413.77
359	500883.40	4364441.59	360	500882.69	4364405.68
361	500871.85	4364394.32	362	500863.78	4364376.49
363	500863.55	4364429.08	364	500852.09	4364332.83
365	500849.47	4363940.92	366	500846.62	4364411.33
367	500842.83	4364305.95	368	500840.89	4364253.31
369	500840.29	4364295.55	370	500839.70	4364284.86
371	500839.67	4364239.62	373	500838.44	4364229.03
374	500836.79	4364222.55	375	500835.43	4364386.62
376	500833.51	4364216.73	377	500830.43	4363917.60
378	500823.81	4363286.95	379	500823.38	4364341.61
380	500814.01	4364314.41	382	500810.84	4364254.08
383	500810.49	4364269.97	384	500809.83	4364242.69
385	500809.67	4364285.11	388	500808.35	4364233.75
390	500798.88	4363303.63	391	500782.32	4364198.59
394	500773.34	4364192.47	395	500760.76	4364189.66
398	500751.83	4364158.40	400	500741.18	4364205.28
402	500726.33	4364178.75	403	500722.77	4363136.36
404	500722.39	4364122.72	405	500717.60	4364213.82
409	500709.84	4364184.72	410	500706.65	4364002.86
411	500699.16	4363155.01	413	500692.13	4364218.29
414	500688.81	4364188.42	415	500687.98	4364015.72
416	500682.60	4364003.53	417	500676.03	4364052.15
419	500655.36	4364020.70	421	500617.99	4364221.82
422	500617.11	4364191.83	428	500549.47	4363605.37
430	500520.99	4363614.80	436	500440.55	4364233.75
437	500439.25	4364193.76	440	500403.82	4364226.54
441	500396.97	4364196.97	442	500384.87	4364234.10
443	500371.81	4364207.01	458	500078.86	4364409.01
460	500064.41	4364382.72	476	499899.82	4364503.48
477	499885.61	4364477.06	478	499748.35	4364586.52
479	499733.08	4364560.68	596	501129.76	4363636.99
597	500958.96	4363835.55	601	500787.66	4363983.49
662	500794.10	4364164.35	1517	500784.27	4364171.81
1518	500719.84	4364099.80	1521	500691.75	4364044.25
1526	501021.77	4363756.78			



KÜTAHYA İLİ, MERKEZ İLÇESİ
30 AĞUSTOS MAHALLESİ
7 NOLU DERE GÜZERGAHI RİSKLİ ALAN SINIRI
Alan Büyüklüğü : 2.71 ha

KÜTAHYA İLİ, MERKEZ İLÇESİ
30 AĞUSTOS MAHALLESİ
7 NOLU DERE GÜZERGAHI RİSKLİ ALAN SINIRI
KOORDİNAT LİSTESİ

NoktaNo	Y	X
219	502398.72	4362193.68
220	502398.63	4362168.08
222	502392.65	4362115.81
223	502390.31	4362223.81
224	502389.32	4362096.13
226	502368.70	4362189.63
227	502368.64	4362169.84
228	502362.93	4362120.02
229	502361.93	4362213.91
230	502361.33	4362030.74
231	502360.34	4362104.65
232	502354.12	4362011.38
233	502351.52	4361988.70
234	502351.36	4361997.15
235	502347.04	4362326.48
236	502334.43	4362341.85
237	502333.47	4362041.89
238	502325.14	4362019.53
239	502321.53	4361988.12
240	502321.31	4361999.75
241	502321.09	4362310.81
242	502311.97	4362321.93
243	502306.61	4362370.91
244	502286.71	4362348.32
245	502286.49	4362385.79
246	502272.65	4362390.92
247	502272.07	4362359.14
248	502265.73	4362361.49
249	502247.19	4362393.66
250	502246.36	4362363.57
251	502160.19	4362359.06
252	502157.28	4362388.95
253	502146.23	4362357.07
254	502139.07	4362386.35
255	502082.13	4362334.51
257	502070.67	4362362.28
258	502069.21	4362328.35
260	502054.04	4362354.36
261	502001.36	4362280.78
262	501982.15	4362303.95
263	501940.52	4362221.40
264	501919.47	4362242.78
265	501880.43	4362161.76
266	501859.29	4362183.05



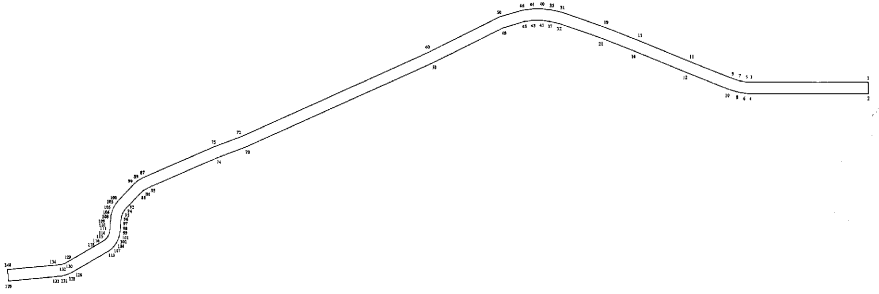
KÜTAHYA İLİ, MERKEZ İLÇESİ
SİNER VE 30 AĞUSTOS MAHALLESİ
8 NOLU DERE GÜZERGAHI RİSKLİ ALAN SINIRI

Alan Büyüklüğü : 13.69 ha

**KÜTAHYA İLİ, MERKEZ İLÇESİ
SİNİR VE 30 AĞUSTOS MAHALLESİ
8 NOLU DERE GÜZERGAHI RİSKLİ ALAN SINIRI
KOORDİNAT LİSTESİ**

NoktaNo	Y	X	NoktaNo	Y	X
13	505307.07	4363898.79	14	505278.05	4363906.40
17	505215.42	4363549.14	18	505186.34	4363556.52
20	505159.95	4363323.27	22	505144.30	4363263.51
23	505130.87	4363330.65	24	505123.54	4363236.27
25	505116.80	4363276.92	26	505106.36	4363222.21
27	505101.81	4363257.26	28	505089.39	4363247.09
29	505081.58	4363208.32	30	505066.88	4363234.46
33	505022.75	4363175.13	34	505008.66	4363163.62
36	505005.76	4363199.99	38	504987.96	4363185.44
39	504986.40	4363139.12	42	504962.77	4363157.72
47	504882.87	4362986.34	49	504859.61	4363005.49
51	504854.06	4362957.32	52	504835.85	4362944.44
53	504834.60	4362980.30	54	504821.29	4362970.89
55	504816.87	4362936.62	56	504807.59	4362965.25
57	504794.74	4362931.30	58	504789.74	4362960.95
61	504331.82	4362885.70	62	504325.80	4362915.26
63	504312.37	4362879.61	64	504299.08	4362906.89
65	504289.88	4362864.13	66	504271.67	4362844.45
67	504270.13	4362886.95	68	504247.43	4362862.43
69	504132.32	4362606.42	71	504106.43	4362621.58
73	504049.61	4362465.17	76	504023.72	4362480.33
77	503997.18	4362375.57	78	503985.20	4362360.41
79	503972.34	4362392.53	80	503963.96	4362381.92
81	503960.90	4362341.70	82	503944.36	4362366.83
83	503877.68	4362295.36	84	503863.08	4362321.57
91	503780.74	4362241.36	93	503766.21	4362267.61
112	503716.99	4362206.31	117	503700.82	4362231.66
119	503698.69	4362192.88	120	503679.77	4362174.74
121	503679.35	4362215.90	122	503665.54	4362156.16
123	503657.35	4362194.81	124	503641.22	4362173.74
125	503633.63	4362109.36	127	503608.84	4362126.26
135	503508.07	4361925.01	136	503491.75	4361908.27
137	503484.75	4361944.07	138	503471.13	4361930.10
141	503321.53	4361760.46	142	503301.11	4361782.46
143	503216.59	4361656.36	144	503197.58	4361641.87
145	503196.86	4361679.03	146	503182.53	4361668.12
147	503175.46	4361632.78	148	503167.70	4361662.03
149	503151.80	4361659.97	150	503151.76	4361629.71
151	503135.91	4361662.08	152	503128.06	4361632.86
153	503121.11	4361668.22	154	503108.38	4361677.97

NoktaNo	Y	X	NoktaNo	Y	X
155	503105.98	4361642.02	156	503094.30	4361696.29
157	503087.01	4361656.56	158	503072.43	4361675.51
159	503065.70	4361746.96	160	503047.66	4361696.68
161	503039.87	4361731.70	162	503037.11	4361701.82
163	503026.09	4361702.96	164	503024.15	4361733.32
165	503013.71	4361700.96	166	503002.62	4361728.27
167	502989.66	4361878.19	168	502962.94	4361864.46
169	502931.63	4362006.73	170	502930.52	4361652.64
171	502915.66	4361678.70	172	502911.16	4362029.92
173	502906.15	4361990.26	174	502890.39	4362008.11
175	502887.27	4362049.00	176	502871.45	4362023.23
177	502852.18	4362064.96	178	502841.70	4362036.78
179	502827.52	4362072.20	180	502820.23	4362043.07
181	502789.78	4362080.05	182	502784.84	4362050.44
184	502686.51	4362093.07	185	502681.20	4362063.50
186	502664.58	4362098.21	188	502654.89	4362069.66
189	502651.72	4362104.03	191	502637.45	4362077.55
192	502624.00	4362121.54	195	502607.90	4362096.23
199	502574.68	4362153.15	202	502558.83	4362127.67
203	502555.99	4362164.43	206	502544.36	4362136.41
207	502534.02	4362169.89	208	502532.34	4362139.40
210	502518.95	4362137.60	212	502510.96	4362133.61
213	502510.00	4362166.67	214	502494.91	4362159.12
215	502443.72	4362081.50	216	502425.64	4362065.35
217	502424.52	4362104.57	218	502404.38	4362086.59
221	502394.34	4362030.23	225	502371.94	4362050.18



KÜTAHYA İLİ, MERKEZ İLÇESİ
SİNER MAHALLESİ
9 NOLU DERE GÜZERGAHI RİSKLİ ALAN SINIRI

Alan Büyüklüğü : 8.21 ha

KÜTAHYA İLİ, MERKEZ İLÇESİ
SİNER MAHALLESİ
9 NOLU DERE GÜZERGAHI RİSKLİ ALAN SINIRI
KOORDİNAT LİSTESİ

NoktaNo	Y	X	NoktaNo	Y	X
1	505932.17	4361177.36	2	505932.13	4361147.36
3	505589.62	4361177.80	4	505588.34	4361147.80
5	505573.40	4361179.16	6	505569.91	4361149.35
7	505555.94	4361181.79	8	505549.62	4361152.40
9	505534.30	4361187.87	10	505525.18	4361159.27
11	505411.15	4361231.93	12	505400.88	4361203.74
15	505261.01	4361287.58	16	505250.75	4361259.39
19	505163.61	4361322.38	21	505154.02	4361293.96
31	505038.10	4361362.31	32	505030.52	4361333.24
35	505007.59	4361368.57	37	505003.04	4361338.88
40	504980.72	4361371.32	41	504979.19	4361341.32
43	504954.38	4361341.32	44	504952.72	4361371.32
45	504928.37	4361338.43	46	504922.82	4361367.99
48	504866.38	4361321.93	50	504856.42	4361350.32
59	504662.72	4361232.22	60	504651.06	4361259.86
70	504114.35	4361011.11	72	504103.94	4361039.26
74	504036.46	4360984.87	75	504026.22	4361013.08
85	503831.05	4360904.89	86	503820.47	4360899.54
87	503818.81	4360932.32	88	503811.11	4360892.26
89	503804.34	4360925.01	90	503791.54	4360915.05
92	503768.36	4360851.80	94	503762.41	4360844.98
95	503757.84	4360837.17	96	503754.82	4360828.65
97	503753.45	4360819.70	98	503752.14	4360796.60
99	503749.27	4360780.53	100	503746.71	4360872.61
101	503745.28	4360770.39	102	503739.73	4360761.02
103	503737.95	4360862.59	104	503732.76	4360752.64
105	503730.51	4360849.87	106	503725.59	4360835.98
107	503724.56	4360745.47	108	503723.58	4360822.83
109	503722.29	4360800.10	110	503720.26	4360788.74
111	503718.24	4360783.62	113	503715.32	4360739.69
114	503715.13	4360778.35	115	503711.22	4360773.65
116	503706.62	4360769.63	118	503700.42	4360765.75
126	503609.71	4360684.78	128	503597.35	4360679.47
129	503596.86	4360711.91	130	503587.56	4360707.92
131	503584.35	4360676.05	132	503578.50	4360705.53
133	503575.46	4360674.85	134	503572.18	4360704.68
139	503426.11	4360662.11	140	503423.56	4360692.01