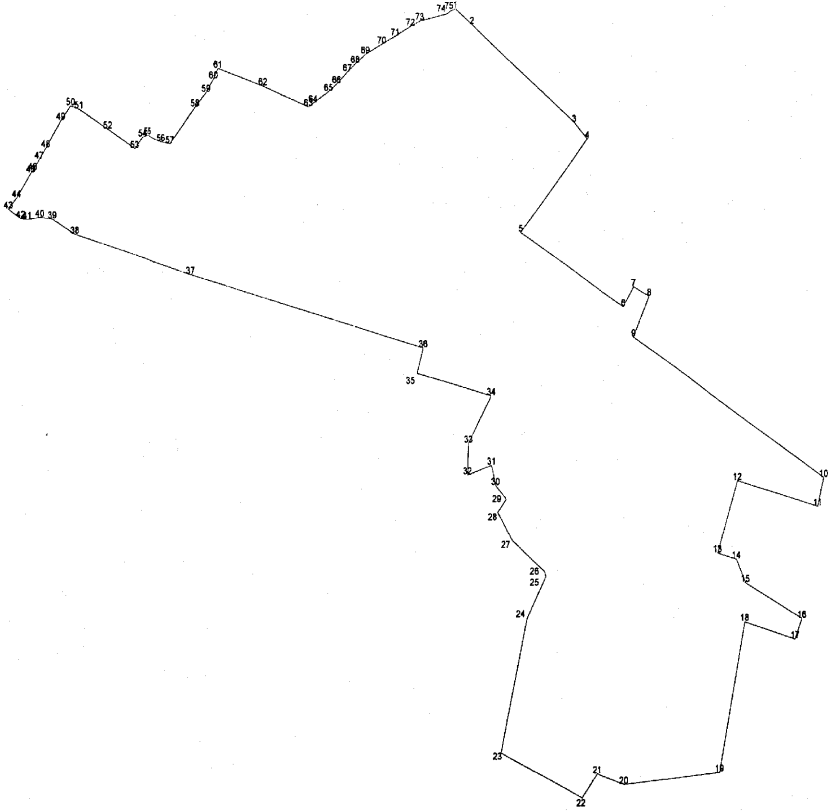


25/3/2013 TARİHLİ VE 2013/4532 SAYILI KARARNAMENİN EKİ
(I) SAYILI KROKİ VE LİSTE

ERZİNCAN İLİ, ALTINBAŞAK BELDESİ RİSKLİ ALAN
SINIR KROKİSİ



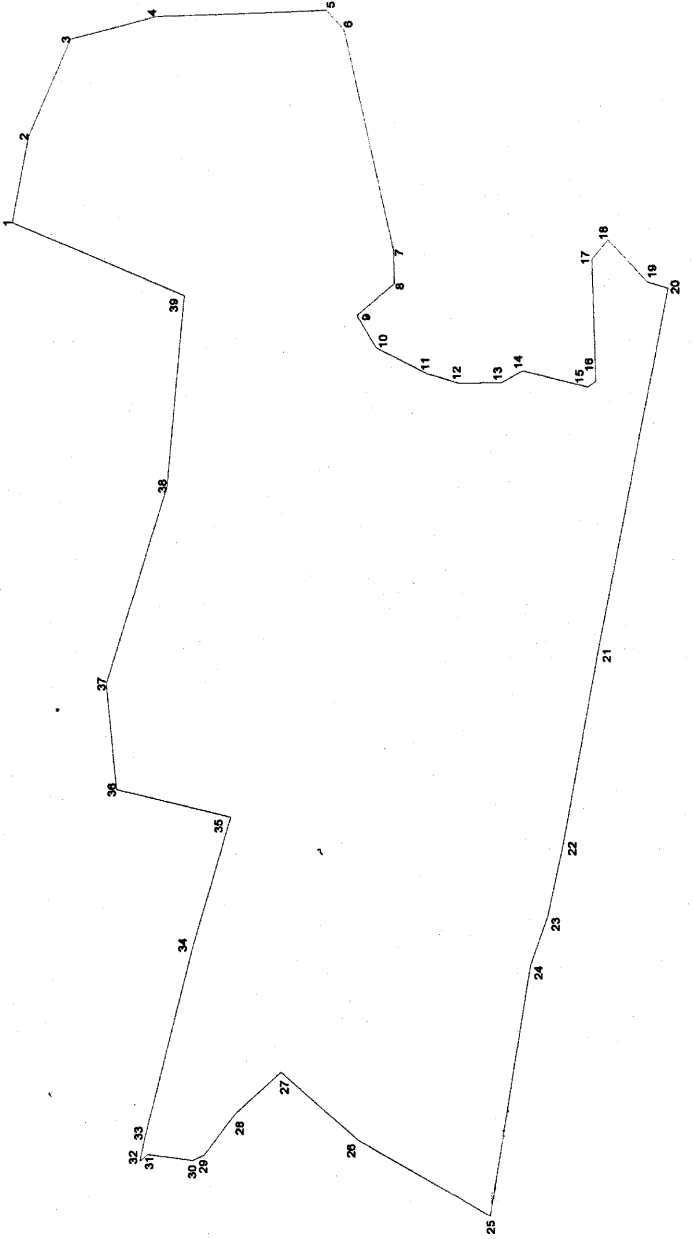
ERZİNCAN İLİ, ALTINBAŞAK BELDESİ RİSKLİ ALAN SINIR KOORDİNAT LİSTESİ

| NoktaNo | Y | X |
|---------|------------|-------------|
| 1 | 557929.068 | 4393175.963 |
| 2 | 557956.735 | 4393154.729 |
| 3 | 558122.039 | 4393022.274 |
| 4 | 558143.620 | 4393000.059 |
| 5 | 558035.894 | 4392872.214 |
| 6 | 558202.417 | 4392771.432 |
| 7 | 558218.916 | 4392799.080 |
| 8 | 558243.711 | 4392785.915 |
| 9 | 558218.422 | 4392730.648 |
| 10 | 558530.326 | 4392541.029 |
| 11 | 558520.355 | 4392501.908 |
| 12 | 558388.799 | 4392536.422 |
| 13 | 558356.817 | 4392438.235 |
| 14 | 558386.884 | 4392430.181 |
| 15 | 558401.460 | 4392398.348 |
| 16 | 558493.511 | 4392350.024 |
| 17 | 558482.006 | 4392322.409 |
| 18 | 558400.311 | 4392345.419 |
| 19 | 558358.127 | 4392141.757 |
| 20 | 558201.642 | 4392124.876 |
| 21 | 558153.302 | 4392139.450 |
| 22 | 558132.605 | 4392106.848 |
| 23 | 558002.199 | 4392167.444 |
| 24 | 558044.767 | 4392349.627 |
| 25 | 558074.493 | 4392405.907 |
| 26 | 558072.802 | 4392412.389 |
| 27 | 558021.791 | 4392454.060 |
| 28 | 557997.835 | 4392492.705 |
| 29 | 558011.926 | 4392511.024 |
| 30 | 557994.453 | 4392529.059 |
| 31 | 557987.970 | 4392556.577 |
| 32 | 557947.952 | 4392543.431 |
| 33 | 557949.642 | 4392596.549 |
| 34 | 557987.869 | 4392650.936 |
| 35 | 557866.221 | 4392681.238 |
| 36 | 557876.365 | 4392715.620 |
| 37 | 557497.034 | 4392812.555 |
| 38 | 557307.816 | 4392865.460 |
| 39 | 557271.407 | 4392886.403 |
| 40 | 557251.501 | 4392888.602 |
| 41 | 557231.623 | 4392895.701 |
| 42 | 557220.940 | 4392887.090 |
| 43 | 557201.758 | 4392899.645 |
| 44 | 557214.720 | 4392914.991 |
| 45 | 557237.175 | 4392946.671 |
| 46 | 557240.363 | 4392952.137 |
| 47 | 557250.583 | 4392967.523 |
| 48 | 557261.024 | 4392982.839 |
| 49 | 557285.304 | 4393020.587 |
| 50 | 557301.050 | 4393040.384 |
| 51 | 557314.293 | 4393036.357 |
| 52 | 557359.722 | 4393009.516 |
| 53 | 557402.612 | 4392982.889 |
| 54 | 557415.671 | 4392998.872 |
| 55 | 557424.745 | 4393001.846 |
| 56 | 557448.735 | 4392992.302 |
| 57 | 557463.348 | 4392989.783 |
| 58 | 557504.750 | 4393040.174 |
| 59 | 557522.637 | 4393059.995 |

| NoktaNo | Y | X |
|---------|------------|-------------|
| 60 | 557534.618 | 4393078.168 |
| 61 | 557541.972 | 4393092.567 |
| 62 | 557616.714 | 4393069.328 |
| 63 | 557690.693 | 4393041.682 |
| 64 | 557698.401 | 4393046.915 |
| 65 | 557723.232 | 4393062.598 |
| 66 | 557736.530 | 4393072.948 |
| 67 | 557753.825 | 4393089.254 |
| 68 | 557766.942 | 4393100.682 |
| 69 | 557783.902 | 4393113.793 |
| 70 | 557810.712 | 4393127.823 |
| 71 | 557832.269 | 4393136.695 |
| 72 | 557856.559 | 4393151.889 |
| 73 | 557871.649 | 4393159.499 |
| 74 | 557915.724 | 4393169.423 |
| 75 | 557920.200 | 4393172.598 |

25/3/2013 TARİHLİ VE 2013/4532 SAYILI KARARNAMENİN EKİ
(II) SAYILI KROKİ VE LİSTE

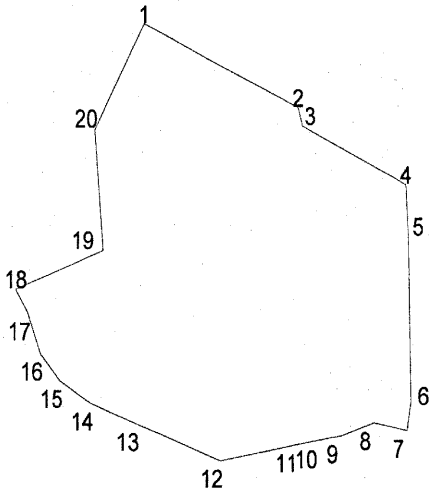
ERZİNCAN İLİ, ALTINBAŞAK BELDESİ RİSKLİ ALAN
SINIR KROKİSİ



ERZİNCAN İLİ, ALTINBAŞAK BELDESİ RİSKLİ ALAN
SINIR KOORDİNAT LİSTESİ

| NoktaNo | Y | X |
|---------|------------|-------------|
| 1 | 558890.772 | 4390987.248 |
| 2 | 558947.992 | 4390975.367 |
| 3 | 559012.658 | 4390944.474 |
| 4 | 559027.987 | 4390881.486 |
| 5 | 559032.542 | 4390754.552 |
| 6 | 559019.849 | 4390741.379 |
| 7 | 558873.756 | 4390703.774 |
| 8 | 558851.483 | 4390703.294 |
| 9 | 558830.406 | 4390731.076 |
| 10 | 558809.091 | 4390716.705 |
| 11 | 558791.609 | 4390678.624 |
| 12 | 558785.382 | 4390655.393 |
| 13 | 558785.623 | 4390623.300 |
| 14 | 558793.287 | 4390607.972 |
| 15 | 558782.511 | 4390559.354 |
| 16 | 558786.104 | 4390553.606 |
| 17 | 558867.294 | 4390556.482 |
| 18 | 558879.987 | 4390544.747 |
| 19 | 558852.207 | 4390515.049 |
| 20 | 558847.657 | 4390499.481 |
| 21 | 558609.115 | 4390550.966 |
| 22 | 558481.222 | 4390576.589 |
| 23 | 558430.927 | 4390588.802 |
| 24 | 558398.834 | 4390601.494 |
| 25 | 558232.142 | 4390630.948 |
| 26 | 558282.674 | 4390729.144 |
| 27 | 558327.937 | 4390787.343 |
| 28 | 558300.633 | 4390820.872 |
| 29 | 558272.411 | 4390844.771 |
| 30 | 558268.873 | 4390853.025 |
| 31 | 558272.508 | 4390886.534 |
| 32 | 558267.988 | 4390892.430 |
| 33 | 558284.204 | 4390888.526 |
| 34 | 558409.045 | 4390853.877 |
| 35 | 558497.457 | 4390825.002 |
| 36 | 558515.225 | 4390909.858 |
| 37 | 558585.420 | 4390917.413 |
| 38 | 558716.863 | 4390872.626 |
| 39 | 558843.433 | 4390860.215 |

ERZİNCAN İLİ, ALTINBAŞAK BELDESİ RİSKLİ ALAN
SINIR KROKİSİ



ERZİNCAN İLİ, ALTINBAŞAK BELDESİ RİSKLİ ALAN
SINIR KOORDİNAT LİSTESİ

| NoktaNo | Y | X |
|---------|------------|-------------|
| 1 | 557262.062 | 4394050.656 |
| 2 | 557367.054 | 4394003.674 |
| 3 | 557369.987 | 4393993.460 |
| 4 | 557439.484 | 4393960.496 |
| 5 | 557441.267 | 4393929.609 |
| 6 | 557443.083 | 4393837.416 |
| 7 | 557440.271 | 4393821.672 |
| 8 | 557417.843 | 4393826.004 |
| 9 | 557396.019 | 4393818.535 |
| 10 | 557378.405 | 4393815.676 |
| 11 | 557364.512 | 4393813.421 |
| 12 | 557314.184 | 4393804.381 |
| 13 | 557256.946 | 4393824.616 |
| 14 | 557226.130 | 4393835.937 |
| 15 | 557204.855 | 4393848.468 |
| 16 | 557191.535 | 4393863.735 |
| 17 | 557183.183 | 4393886.323 |
| 18 | 557174.765 | 4393900.098 |
| 19 | 557234.574 | 4393922.284 |
| 20 | 557229.000 | 4393990.328 |